










-  NEW RIVERFORNT AND RIVER LINK CYCLEWAY/ FOOTWAY TO BE SURFACED USING YORK STONE
-  ASP COMPRESSED CONCRETE PAVING
-  NEW AREAS OF HIGHWAY OFFERED FOR ADOPTION

**ON STREET PARKING REVIEW:**

-  PARKING BAYS SUSPENDED DURING DEMOLITION AND CONSTRUCTION WORKS
-  THAMES PATH DIVERSION ROUTE
-  EXISTING LAMP COLUMNS
-  POST
-  TREES
-  HOARDING

**NOTES**

PARKING SIGNS TO BE RELOCATED FROM LAMP COLUMNS ONTO THE HOARDING

REV	DATE	REVISION DETAILS	BY
B	1.10.14	REVISED ROUTE AND SIGNAGE	DJA
A	26.9.14	REVISED ROUTE AND SIGNAGE	DJA
-	19.8.14	1ST ISSUE	DJA



SIGN TO BE REMOVED BUT SIMILAR SIGNAGE TO BE USED AS A TEMPLATE FOR THE DIVERSION SIGNAGE.



12 Greenway Farm | Bath Road | Wick | Bristol | BS30 5RL  
TELEPHONE : 0117 937 4077

PROJECT TITLE  
**RIVERSIDE STUDIOS  
CRISP ROAD, LONDON**

DRAWING TITLE  
**HOARDING PLAN**

CLIENT / ARCHITECT  
**MOUNT ANVIL LTD.**

SCALE	ARCHITECT	DRAWN
1:500	AT A3	DJA
CHECKED		APPROVED
RF		RF

DRG SIZE	DATE	DRAWING NUMBER	REV
A3	1.10.14	SK08-C	B